



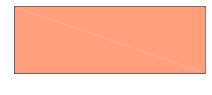





Comune di Asolo - Provincia di Treviso

PLANIMETRIA DESTINAZIONE SPAZI
CIMITERO DI SANT'APOLLINARE

scala 1: 200

Asolo, dicembre 2020
Servizio LLPP e servizi cimiteriali

LEGENDA ZONE:

-  - Area Inumazioni - 1, 2, 3, 4
-  - L - Loculi - (A) (B) (C) (D1) (D2) (E) (F)
-  - T - F - Tombe di famiglia - 1, 2, 3, 4, 5, 6
-  - C - Cappelle / Aree per Cappelle
-  - O - Ossario
-  - Area Indecomposti - 1
-  - Area spargimento ceneri
-  - Blocco servizi / depositi

